









**HILL OF FARE WIND FARM
EIA REPORT**

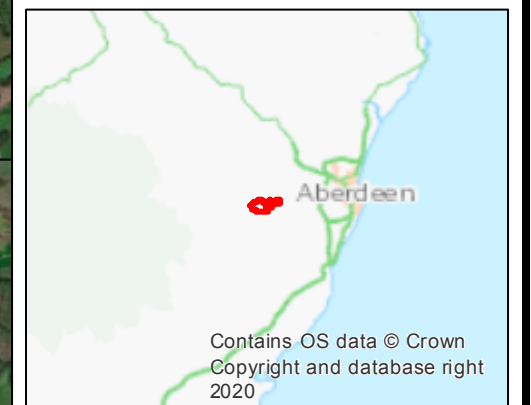
FIG 8.2A

**BAT SURVEY RESULTS,
COMMON PIPISTRELLE**

© CROWN COPYRIGHT, ALL RIGHTS RESERVED.
2023 LICENCE NUMBER 0100031673.

KEY

-  Site Boundary
-  Proposed Turbine Locations
- Median**
-  0
-  0.01 - 0.4
-  0.4 - 0.6
-  0.6 - 0.8
-  0.8 - 1
-  1 - 1.06



SCALE - 1:55,000 @ A3

**ENVIRONMENTAL IMPACT ASSESSMENT
REPORT 2023**

THIS DRAWING IS THE PROPERTY OF RENEWABLE ENERGY SYSTEMS LTD. AND NO REPRODUCTION MAY BE MADE IN WHOLE OR IN PART WITHOUT PERMISSION

