

HILL OF FARE WIND FARM EIA REPORT

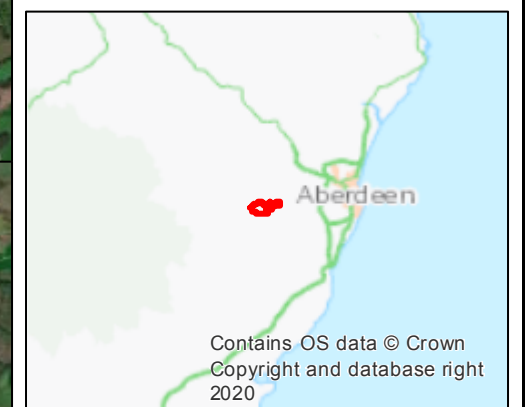
FIG 8.2B

BAT SURVEY RESULTS, SOPRANO PIPISTRELLE

© CROWN COPYRIGHT, ALL RIGHTS RESERVED.
2023 LICENCE NUMBER 0100031673.

KEY

- Site Boundary
 - Proposed Turbine Locations
- Median**
- 0
 - 0.01 - 0.4
 - 0.4 - 0.6
 - 0.6 - 0.8
 - 0.8 - 1
 - 1 - 1.06

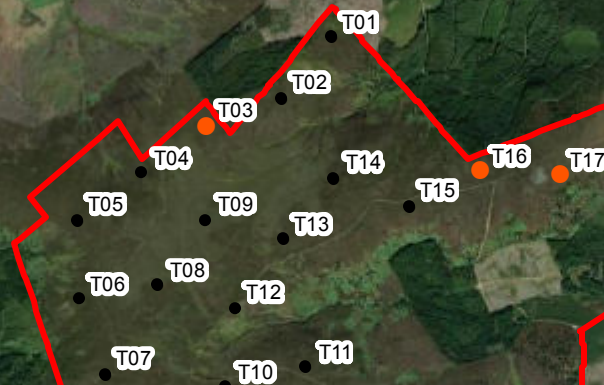


SCALE - 1:55,000 @ A3

ENVIRONMENTAL IMPACT ASSESSMENT
REPORT 2023

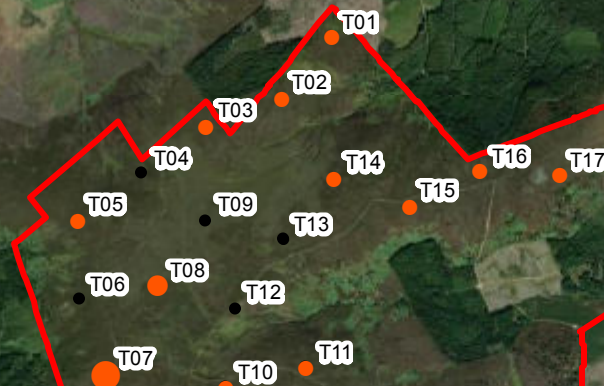
THIS DRAWING IS THE PROPERTY OF RENEWABLE ENERGY
SYSTEMS LTD. AND NO REPRODUCTION MAY BE MADE IN
WHOLE OR IN PART WITHOUT PERMISSION

SURVEY 1

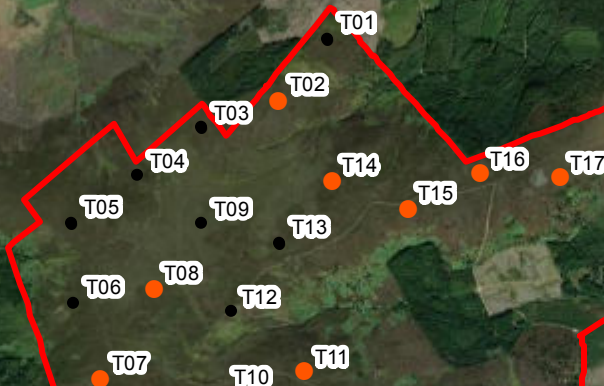


Source: Esri, Maxar, Earthstar Geographics, and the GIS User Community

SURVEY 2



SURVEY 3



Source: Esri, Maxar, Earthstar Geographics, and the GIS User Community